





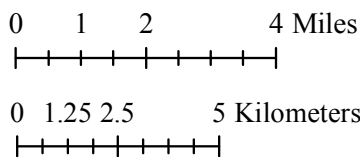




Howard County

-  Major Basin Boundaries
 -  Segment-shed Boundaries
 -  County Boundaries
- | | |
|--|-------------------|
|  Low | Bay Effectiveness |
|  Medium | |
|  High | |



Data Sources:
 Major Basins - CBP
 Segment-sheds - CBP
 Counties - SHA
 Bay Effectiveness - MDE

MARYLAND
 Martin O'Malley, Governor
 Anthony G. Brown, Lt. Governor
 Robert Summers, Secretary