





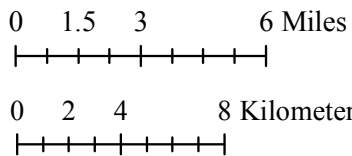


Montgomery County

-  Major Basin Boundaries
-  Segment-shed Boundaries
-  County Boundaries
-  Low
-  Medium
-  High



Data Sources:
 Major Basins - CBP
 Segment-sheds - CBP
 Counties - SHA
 Bay Effectiveness - MDE




MARYLAND
 Martin O'Malley, Governor
 Anthony G. Brown, Lt. Governor
 Robert Summers, Secretary