

PLATE 1


WUS Y
EPHEMERAL
LOD

JFK MEMORIAL HWY







OLD JOPPA ROAD

LOD
WET 11A PSS

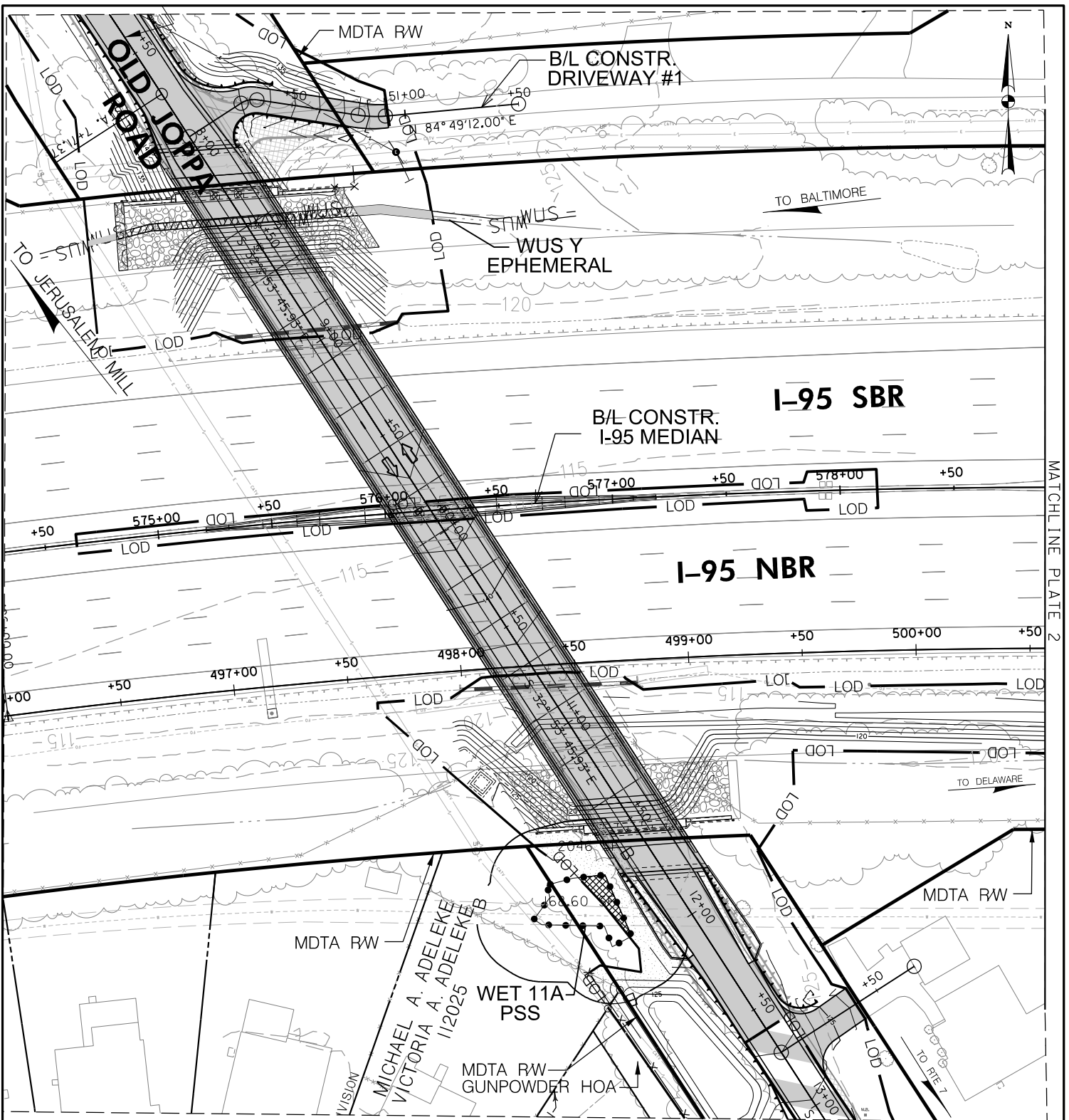
OLD JOPPA ROAD

<p>IMPACT PLATE KEYMAP</p> <p>I-95 ETL NORTHBOUND EXTENSION OLD JOPPA ROAD OVERPASS REPLACEMENT PHASE I JOHN F. KENNEDY MEMORIAL HIGHWAY HARFORD COUNTY, MARYLAND</p>	
 <p>MARYLAND TRANSPORTATION AUTHORITY</p>	
<p>CONTRACT NO.: KH-3015</p>	
<p>SCALE: 1" = 250'</p>	<p>DATE: JULY 2020</p>

LEGEND

LIMIT OF DISTURBANCE	—— LOD ——
RIGHT-OF-WAY	-----
100-YEAR FLOODPLAIN	┌───┐
WUS BOUNDARY	—— WUS ——
CULVERTED WUS	-----
WETLAND BOUNDARY	● ● ● ● ● ●
WETLAND BUFFER BOUNDARY	—— B ——
WUS IMPACT TEMPORARY	
WUS IMPACT PERMANENT	
WETLAND IMPACT TEMPORARY	
WETLAND IMPACT PERMANENT	
WETLAND BUFFER IMPACT TEMPORARY	
WETLAND BUFFER IMPACT PERMANENT	
2' CONTOURS	-----

LEGEND
I-95 ETL NORTHBOUND EXTENSION OLD JOPPA ROAD OVERPASS REPLACEMENT PHASE I HARFORD COUNTY, MARYLAND
MARYLAND TRANSPORTATION AUTHORITY
DATE: <u> JULY 2020 </u>



MATCHLINE PLATE 2

IMPACTS ON THIS PLATE

	TEMPORARY	PERMANENT
PFO WETLAND	0 SF	0 SF
PSS WETLAND	0 SF	169 SF
PERENNIAL WUS	0 SF	0 SF
INTERMITTENT WUS	0 LF/0 SF	0 LF/0 SF
EPHEMERAL WUS	47 LF/163 SF	105 LF/355 SF
WETLAND BUFFER	0 SF	2,035 SF
100-YEAR FLOODPLAIN	0 SF	0 SF

WETLAND IMPACT PLATE

I-95 ETL NORTHBOUND EXTENSION
 OLD JOPPA ROAD OVERPASS REPLACEMENT
 PHASE I
 JOHN F. KENNEDY MEMORIAL HIGHWAY
 HARFORD COUNTY, MARYLAND



**MARYLAND
 TRANSPORTATION AUTHORITY**

SCALE: 1" = 60'

CONTRACT NO.: KH-3015

DATE: JULY 2020

PLATE 1 OF 1

FILE: \$FILES\$
 DATE: \$DATES\$