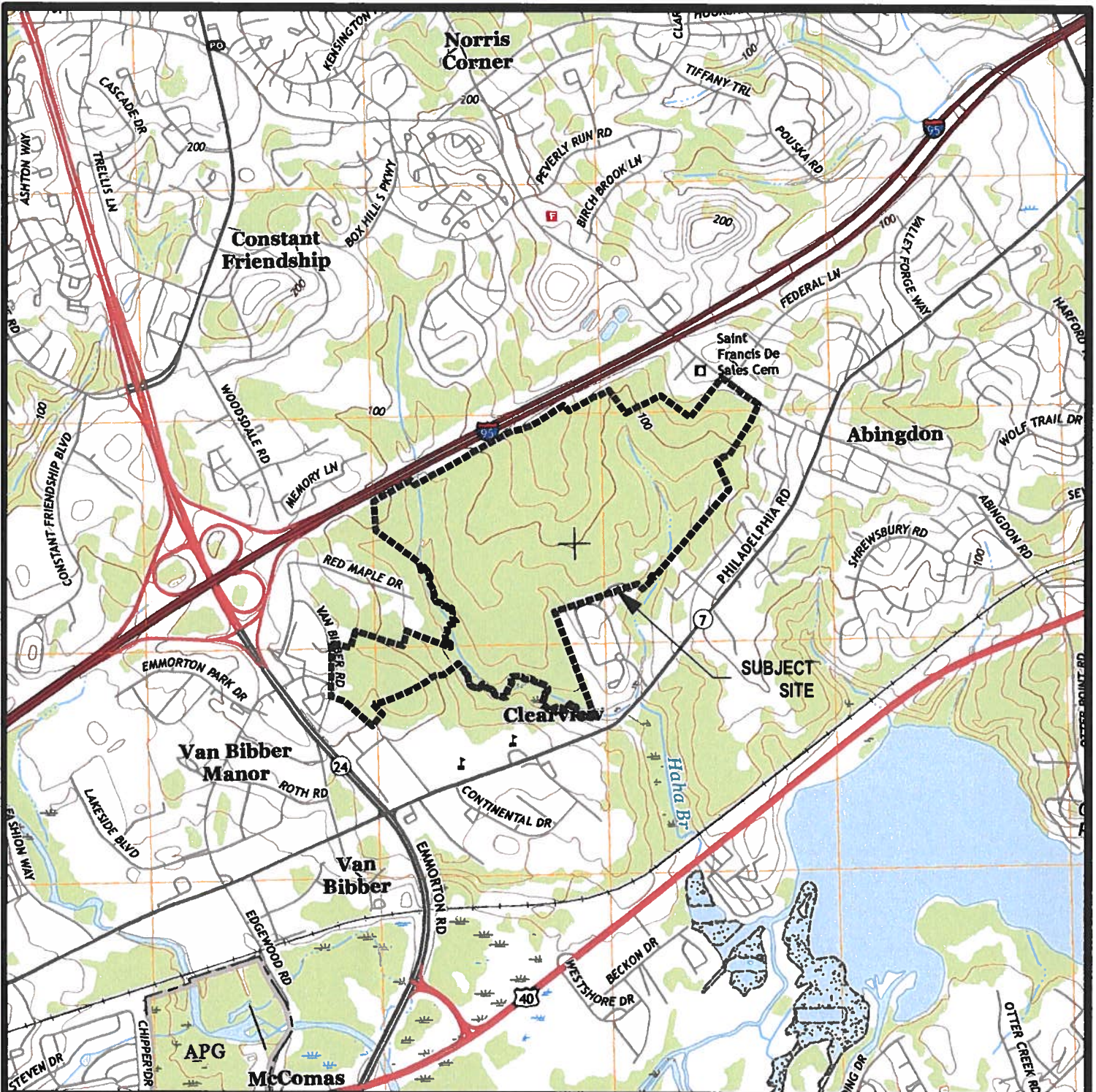
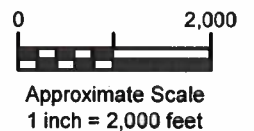


# Site Location Map



SOURCE: UNITED STATES GEOLOGICAL SURVEY, EDGEWOOD, MD QUADRANGLE, 7.5 MINUTE TOPOGRAPHIC MAP SERIES. DATED 2016.



**GEO-TECHNOLOGY ASSOCIATES, INC.**  
 GEOTECHNICAL AND ENVIRONMENTAL CONSULTANTS

3445-A BOX HILL CORPORATE CENTER DRIVE  
 ABINGDON, MARYLAND 21009  
 410-515-9446  
 FAX: 410-515-4895  
 WWW.GTAENG.COM

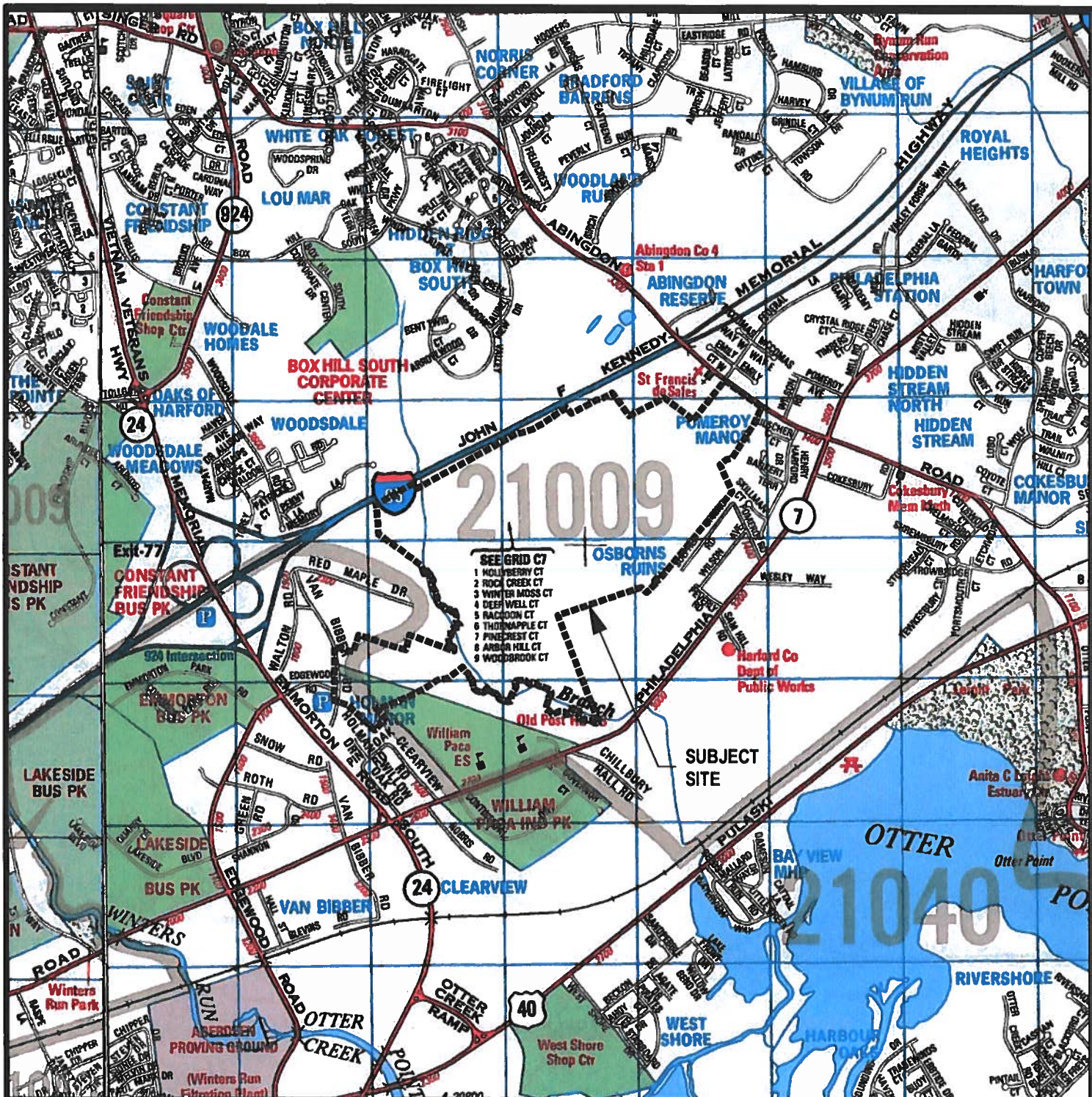
© GEO-TECHNOLOGY ASSOCIATES, INC.

**TOPOGRAPHIC MAP**  
**ABINGDON BUSINESS PARK**


HARFORD COUNTY, MARYLAND

JOB NO.	31171877X1	SCALE:	1" = 2000'	DATE:	JULY 17, 2018	DRAWN BY:	MDP	REVIEW BY:	TAS	FIGURE:	2
---------	------------	--------	------------	-------	---------------	-----------	-----	------------	-----	---------	---





SOURCE: ADC, THE MAP PEOPLE. PERMITTED USE NUMBER 20116238.



**GEO-TECHNOLOGY ASSOCIATES, INC.**  
 GEOTECHNICAL AND ENVIRONMENTAL CONSULTANTS

3445-A BOX HILL CORPORATE CENTER DRIVE  
 ABINGDON, MARYLAND 21009  
 410-515-9446  
 FAX: 410-515-4895  
 WWW.GTAENG.COM

© GEO-TECHNOLOGY ASSOCIATES, INC.

## SITE LOCATION MAP ABINGDON BUSINESS PARK

HARFORD COUNTY, MARYLAND

JOB NO.	31171877X1	SCALE:	1" = 2000'	DATE:	JULY 17, 2018	DRAWN BY:	MDP	REVIEW BY:	TAS	FIGURE:	1
---------	------------	--------	------------	-------	---------------	-----------	-----	------------	-----	---------	---