



Maryland

Department of the Environment

Larry Hogan, Governor
Boyd K. Rutherford, Lt. Governor

Ben Grumbles, Secretary
Horacio Tablada, Deputy Secretary

July 30, 2019

City of Salisbury
c/o Ullian Schutte Construction
1404 Pemberton Dr.
Salisbury, MD 21801

Re: Agency Interest Number: 7992
Tracking Number: 201860160
Tidal Authorization Number: 18-GL-0084

Dear Ms. Pollack:

Your project did not qualify for approval under the Maryland State Programmatic General Permit (MDSPGP); therefore a separate review and issuance of the federal permit will be required by the U.S. Army Corps of Engineers. The federal permit is not attached.

A project that does not qualify for approval under the MDSPGP requires an individual Water Quality Certification (WQC) to be issued by the Maryland Department of the Environment, which is attached. Please take a moment to read and review your WQC to ensure that you understand the limits of the authorized work and all of the general and special conditions.

Additionally, your project required a General License to be approved which was issued by the Maryland Department of the Environment on May 21, 2018.

You should not begin any work until you have obtained all necessary State, local, and federal authorizations. Please contact Mary Phipps-Dickerson at mary.phipps-dickerson@maryland.gov or 410-901-4033 with any questions.


Sincerely,

A handwritten signature in blue ink, appearing to read "Jonathan Stewart".

Jonathan Stewart, Chief
Eastern Region
Tidal Wetlands Division



STATE OF MARYLAND
DEPARTMENT OF THE ENVIRONMENT
WATER AND SCIENCE ADMINISTRATION
WATER QUALITY CERTIFICATION



for
GENERAL LICENSE 18-GL-0084

WATER QUALITY CERTIFICATION NUMBER: **19-WQC-0004**

EFFECTIVE DATE: **July 30, 2019**

EXPIRATION DATE: **July 29, 2022**

CERTIFICATION HOLDER: **City of Salisbury**

ADDRESS: **125 N Division St**

Salisbury, Maryland 21801

PROJECT LOCATION: **1142 Marine Rd**

Salisbury, MD 21801

Wicomico River in Wicomico

UNDER AUTHORITY OF SECTION 401 OF THE FEDERAL WATER POLLUTION CONTROL ACT AND ITS AMENDMENTS AND IN ACCORDANCE WITH §9-313 THROUGH §9-323, INCLUSIVE, OF THE ENVIRONMENT ARTICLE, ANNOTATED CODE OF MARYLAND, THE WATER AND SCIENCE ADMINISTRATION (“ADMINISTRATION”) HAS DETERMINED THAT THE REGULATED ACTIVITY DESCRIBED IN STATE TIDAL GENERAL LICENSE NUMBER 18-GL-0084 (“LICENSE”) WILL NOT VIOLATE MARYLAND’S WATER QUALITY STANDARDS, IF CONDUCTED IN ACCORDANCE WITH THE CONDITIONS OF THIS CERTIFICATION AND WITH ALL TERMS AND CONDITIONS OF THE LICENSE. A COPY OF THE LICENSE, INCLUDING APPROVED PROJECT DRAWINGS AND OTHER ATTACHMENTS, IS ATTACHED HERETO AND IS HEREBY INCORPORATED BY REFERENCE.

THIS CERTIFICATION DOES NOT RELIEVE THE APPLICANT OF RESPONSIBILITY FOR OBTAINING ANY OTHER APPROVALS, LICENSES, OR PERMITS IN ACCORDANCE WITH FEDERAL, STATE, OR LOCAL REQUIREMENTS AND DOES NOT AUTHORIZE COMMENCEMENT OF THE PROPOSED PROJECT. A COPY OF THIS REQUIRED CERTIFICATION HAS BEEN SENT TO THE CORPS OF ENGINEERS.

THE CERTIFICATION HOLDER SHALL COMPLY WITH THE CONDITIONS LISTED BELOW.

SPECIAL CONDITIONS


- A. The terms and conditions of Tidal General License No. 18-GL-0084 are hereby incorporated, by reference, into this Water Quality Certification. The Certification Holder shall comply with these conditions to ensure that the authorized activities will not result in a violation of the State's water quality standards.

GENERAL CONDITIONS

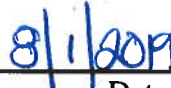
- A. The proposed project shall be constructed in a manner which will not violate Maryland's Water Quality Standards as set forth in COMAR 26.08.02. The applicant is to notify this Department ten (10) days prior to commencing work. Verbal notification is to be followed by written notice within ten (10) days.
- B. The Maryland Department of the Environment has determined that the proposed activities comply with, and will be conducted in a manner consistent with the State's Coastal Zone Management Program, as required by Section 307 of the Federal Coastal Zone Management Act of 1972, as amended.
- C. If the authorized work is not performed by the property owner, all work performed under this Tidal Wetlands License shall be conducted by a marine contractor licensed by the Marine Contractors Licensing Board (MCLB) in accordance with Title 17 of the Environment Article of Annotated Code of Maryland. A list of licensed marine contractors may be obtained by contacting the MCLB at 410-537-3249, by e-mail at MDE.MCLB@maryland.gov or by accessing the Maryland Department of the Environment, Environmental Boards webpage.
- D. The Certification Holder shall ensure the proposed project shall be constructed in accordance with the authorized plan and any authorized revisions.
- E. The Certification Holder shall ensure that all fill and construction materials not used in the project shall be removed and disposed of in a manner which will prevent their entry into waters of this State.
- F. The Certification Holder shall notify the Water and Science Administration, Tidal Wetlands Division, in writing, upon transferring property ownership or responsibility for compliance with these conditions to another person. The new owner/operator shall request, in writing, transfer of this Water Quality Certification to his/her name.
- G. The Certification Holder shall allow representatives of the Maryland Department of the Environment to inspect the authorized activities.
- H. The Certification Holder shall ensure that a copy of this Permit, including the approved plans, is available at the site until the authorized work is complete.
- I. The Certification does not relieve the Certification holder from the responsibility of obtaining all necessary federal, State, and local government authorizations.
- J. The Certification Holder shall comply with all Critical Area requirements and obtain all necessary authorizations from local jurisdiction. This Certification does not constitute authorization for disturbance in the 100-foot Critical Area Buffer. "Disturbance" in the Buffer means clearing, grading, construction activities, or removal of any size of tree or vegetation. Any anticipated Buffer disturbance requires prior written approval, before commencement of land disturbing activity, from local jurisdiction in the form of a Buffer Management Plan.

Failure to comply with these conditions shall constitute reason for suspension or revocation of the Water Quality Certification, and legal proceedings may be instituted against the Certification Holder in accordance with the Annotated Code of Maryland. In granting this certification, the Department reserves the right to inspect the operations and records regarding this project at anytime

CERTIFICATION APPROVED



D. Lee Currey, Director
Water & Science Administration



Date

Tracking Number: 201860160
Agency Interest Number: 7992

Effective Date: July 30, 2019

Enclosure: Executed Tidal General License No. 18-GL-0084 with all plans and attachments.

cc: WMA Inspection & Compliance Program



Maryland
Department of
the Environment

Larry Hogan, Governor
Boyd K. Rutherford, Lt. Governor

Ben Grumbles, Secretary
Horacio Tablada, Deputy Secretary

May 21, 2018

City of Salisbury
c/o Ulliman Schutte Construction
1404 Pemberton Dr
Salisbury, MD 21801

Re: Agency Interest Number: 7992
Tracking Number: 201860160
Tidal Authorization Number: 18-GL-0084

Dear Ms. Pollack:

Your application to alter tidal wetlands has been evaluated by the Tidal Wetlands Division. Your State wetlands license or permit authorizing work in tidal wetlands is attached. Please take a moment to read and review your authorization to ensure that you understand the limits of the authorized work and all of the general and special conditions.

Your project qualifies for federal approval under the Maryland State Programmatic General Permit (MDSPGP); however your project requires a separate review by the U.S. Army Corps of Engineers and issuance of the required federal permit. The federal permit is not attached. You should not begin any work until you have obtained all necessary State, local, and federal authorizations.

This State authorization is a final agency decision; there is no further opportunity for administrative review. Any person with standing, who is either the applicant or who participated in the public participation process through the submission of written or oral comments, may petition for judicial review in the circuit court in the county where the authorized activity will occur. The petition for judicial review must be filed with the court within 30 days of receipt of this decision. Please contact Mary Phipps-Dickerson at mary.phipps-dickerson@maryland.gov or 410-901-4033 with any questions.

Sincerely,

A handwritten signature in black ink, appearing to read "Jonathan Stewart".

Jonathan Stewart, Chief
Eastern Region
Tidal Wetlands Division



STATE OF MARYLAND
DEPARTMENT OF THE ENVIRONMENT
WATER AND SCIENCE ADMINISTRATION
GENERAL TIDAL WETLANDS LICENSE



LICENSE NUMBER: **18-GL-0084**
EFFECTIVE DATE: **May 21, 2018**
EXPIRATION DATE: **May 20, 2021**
LICENSEE: **City of Salisbury**
ADDRESS: **125 N Division St**
Salisbury, Maryland 21801
PROJECT LOCATION: **1142 Marine Rd**
Salisbury, MD 21801
Wicomico River in Wicomico County

PURSUANT TO THE AUTHORITY OF THE BOARD OF PUBLIC WORKS, TITLE 16 OF THE ENVIRONMENT ARTICLE, ANNOTATED CODE OF MARYLAND, AND CODE OF MARYLAND REGULATIONS 26.24 AND 23.02.04, City of Salisbury ("LICENSEE") IS AUTHORIZED BY THE WATER AND SCIENCE ADMINISTRATION ("ADMINISTRATION") TO CONDUCT THE FOLLOWING REGULATED ACTIVITY IN STATE TIDAL WETLANDS, IN ACCORDANCE WITH THE CONDITIONS OF THIS LICENSE AND THE ATTACHED PLANS DATED **March 14, 2018**, PREPARED BY Ulliman Schutte Construction, AND APPROVED BY THE ADMINISTRATION'S TIDAL WETLANDS DIVISION ON **May 21, 2018**, AND INCORPORATED HEREIN:

1. Hydraulically dredge a 30-foot long by 25-foot wide area to a depth of 26.66 feet at mean low water; and to temporarily remove approximately 89 cubic yards of dredged material, repair an outfall pipe, and replace the 89 cubic yards of material in the same area.

SPECIAL CONDITIONS

- A. The Licensee shall monitor the suspended solids content in the discharge from the hydraulically dredged material placement site. The dredged material suspended solids shall not exceed four hundred parts per million.
- B. The Licensee shall ensure that radio contact is maintained between the dredger and the dredged material placement site during hydraulic dredging.
- C. The Licensee shall not fill, dredge, or otherwise alter or destroy any existing marsh vegetation.

GENERAL CONDITIONS

- A. The Maryland Department of the Environment has determined that the proposed activities comply with, and will be conducted in a manner consistent with the State's Coastal Zone Management Program, as required by Section 307 of the Federal Coastal Zone Management Act of 1972, as amended.

- B. The Licensee shall comply with all Critical Area requirements and obtain all necessary authorizations from local jurisdiction. This License does not constitute authorization for disturbance in the 100-foot Critical Area Buffer. "Disturbance" in the Buffer means clearing, grading, construction activities, or removal of any size of tree or vegetation. Any anticipated Buffer disturbance requires prior written approval, before commencement of land disturbing activity, from local jurisdiction in the form of a Buffer Management Plan.
- C. If the authorized work is not performed by the property owner, all work performed under this Tidal Wetlands License shall be conducted by a marine contractor licensed by the Marine Contractors Licensing Board (MCLB) in accordance with Title 17 of the Environment Article of Annotated Code of Maryland. A list of licensed marine contractors may be obtained by contacting the MCLB at 410-537- 3249, by e-mail at MDE.MCLB@maryland.gov or by accessing the Maryland Department of the Environment, Environmental Boards webpage.
- D. The Licensee certifies real property interest in the contiguous upland.
- E. This License does not relieve the Licensee from the responsibility of obtaining all necessary federal, State and local government authorizations.
- F. The Licensee shall obtain an approved sediment and erosion control plan from the local soil conservation district when the area disturbed is greater than 5000 square feet or 100 cubic yards of fill.
- G. The Licensee shall ensure that a copy of this License, including the approved plans, is available at the site until the authorized work is complete.
- H. The Licensee shall make every reasonable effort to design and construct the structure or perform the activity authorized in this License in a manner which minimizes adverse impacts on natural resource values, including water quality, plants, wildlife, plant and wildlife habitat, and on historic property values.
- I. The Secretary of the Environment may suspend or revoke a License if the Secretary finds that the Licensee has not complied with any condition or limitation in the License or has exceeded the scope of the authorized activities.
- J. The Licensee shall indemnify, defend and hold harmless the State of Maryland, its officials, officers, and employees from and against any and all liability, suits, claims and actions of whatever kind, caused by or arising from the work authorized by the License.
- K. The Licensee acknowledges that this License does not transfer any property interest in State tidal wetlands. This License allows the Licensee to use State tidal wetlands only for the structure or activity authorized herein and in no way limits the use of waters of the State by the public.
- L. This License is valid only for use by the Licensee. Permission for transfer of the License shall be obtained from the Water and Science Administration, Tidal Wetland Division. The terms and conditions of this License shall be binding on any assignee or successor in interest of the License.
- M. The Licensee shall allow representatives of the Maryland Department of the Environment to inspect the authorized activities.

- N. The Licensee shall notify the Maryland Department of the Environment, Water and Science Administration, Compliance Program at least 10 day before starting the authorized activities at (410) 901-4020.
- O. The Licensee shall complete construction of the activity authorized under this License by the expiration date, otherwise a new General License shall be obtained.
- P. Upon completion of the authorized activities, the Licensee shall notify the Maryland Department of the Environment, Water and Science Administration, Compliance Program at (410) 901-4020.

By authority of the Secretary of the Environment:



Denise M. Keehner, Manager
Wetlands and Waterways Program

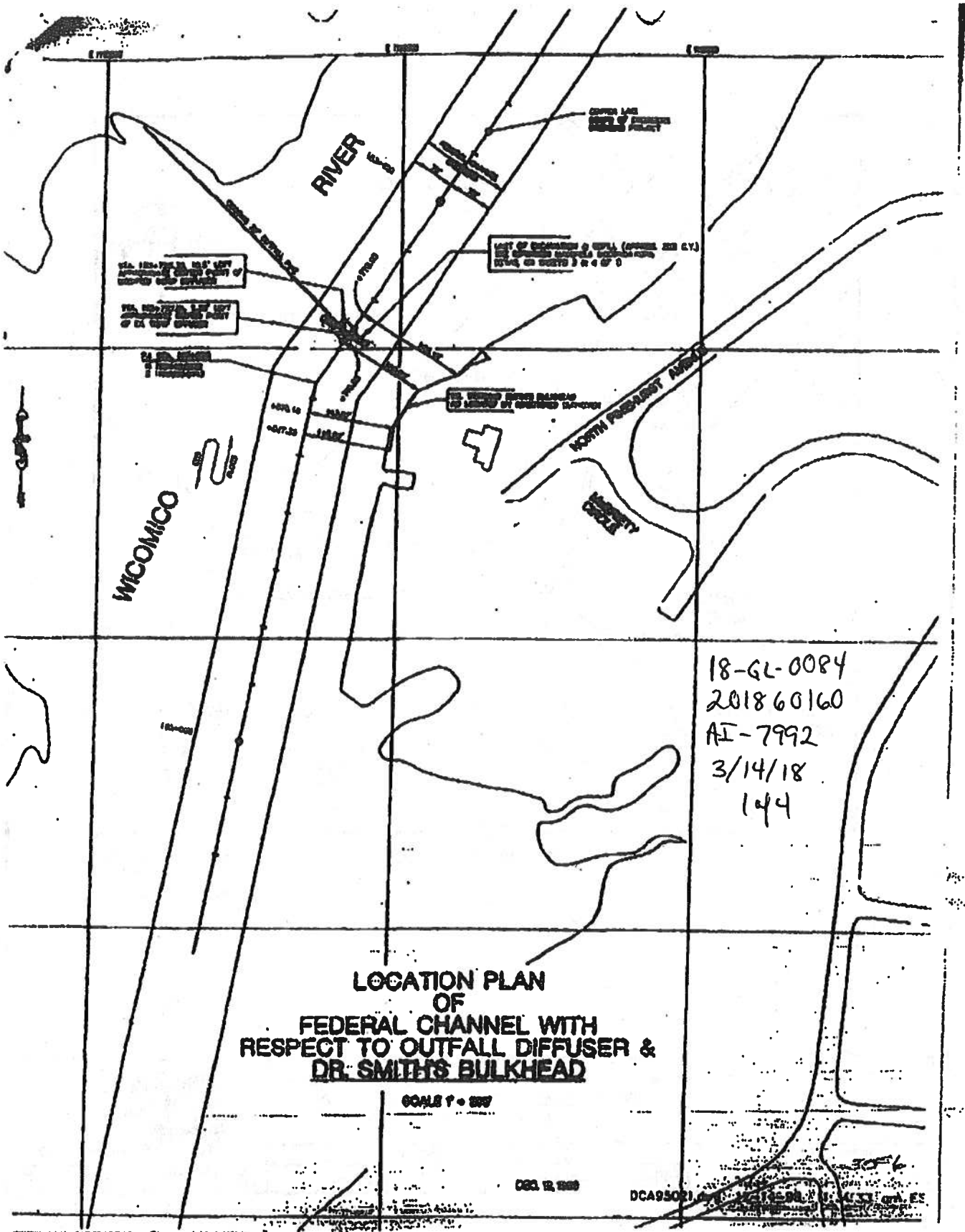
Date: 5/23/18

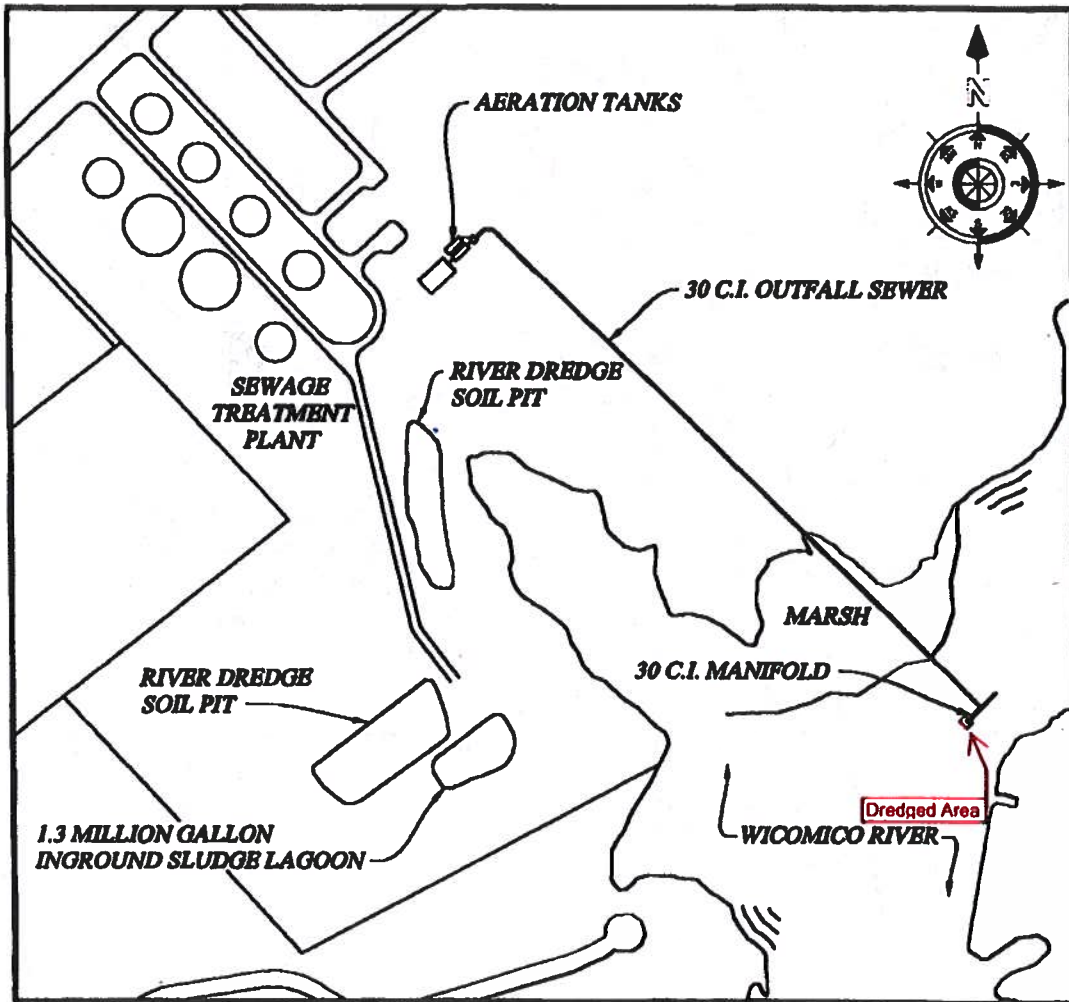
Tidal Wetland Reviewer: MPD

Supervisor Concurrence: JES

Tracking Number: 201860160
Agency Interest Number: 7992

Enclosure: Plans dated March 14, 2018
cc: WSA Inspection & Compliance Program





WORK LOCATION

18-GC-0084
 201860160
 AI-7992
 3/14/18
 204

C		
B		
A		
-	INITIAL ISSUE	11/15/00
LTR	DESCRIPTION	DATE

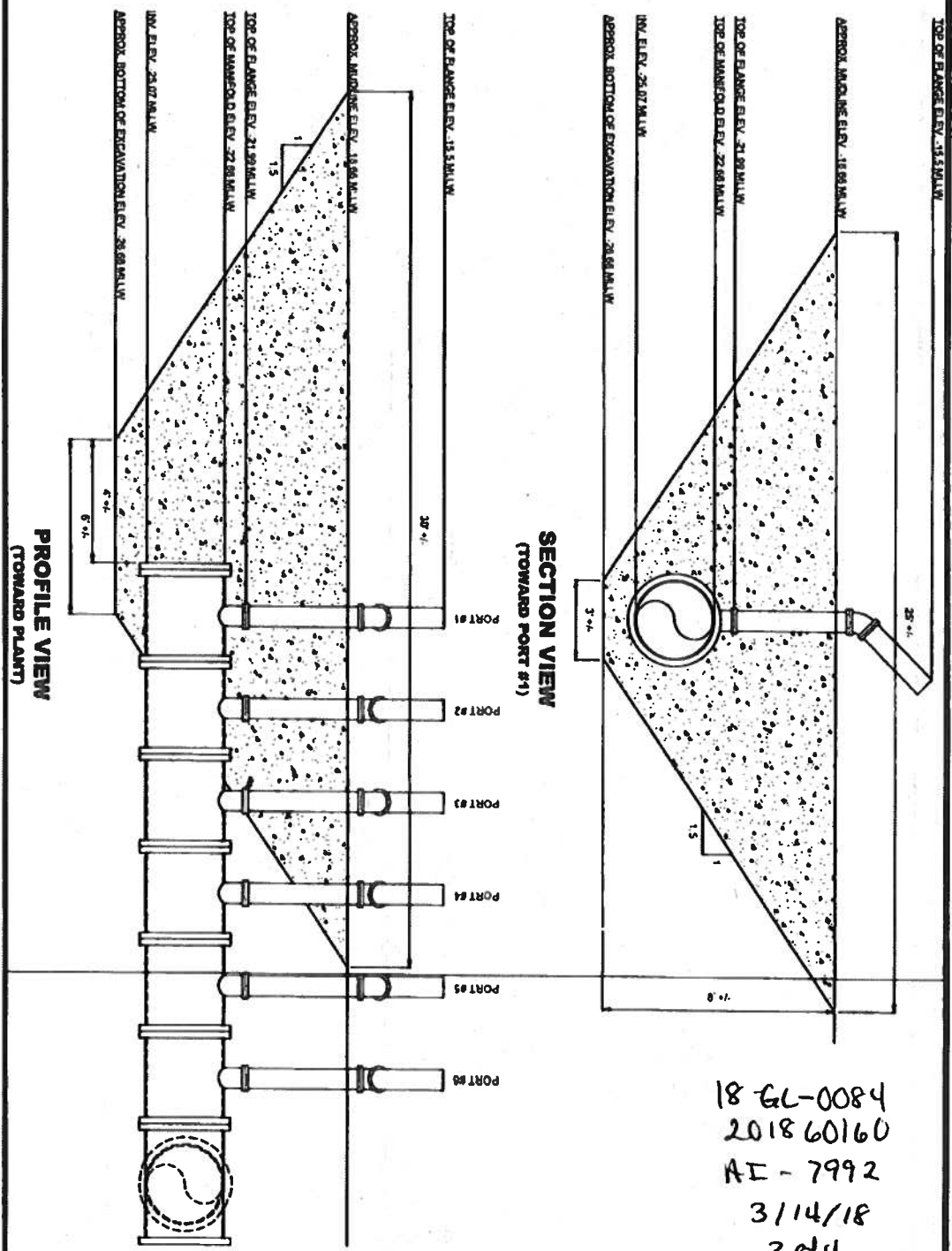
**WICOMICO RIVER DISPERSION MANIFOLD
 POST REPAIR AS-BUILT CONDITIONS
 SALISBURY, MARYLAND**



REVISION HISTORY	
DATE	SCALE
NOVEMBER 2000	NONE

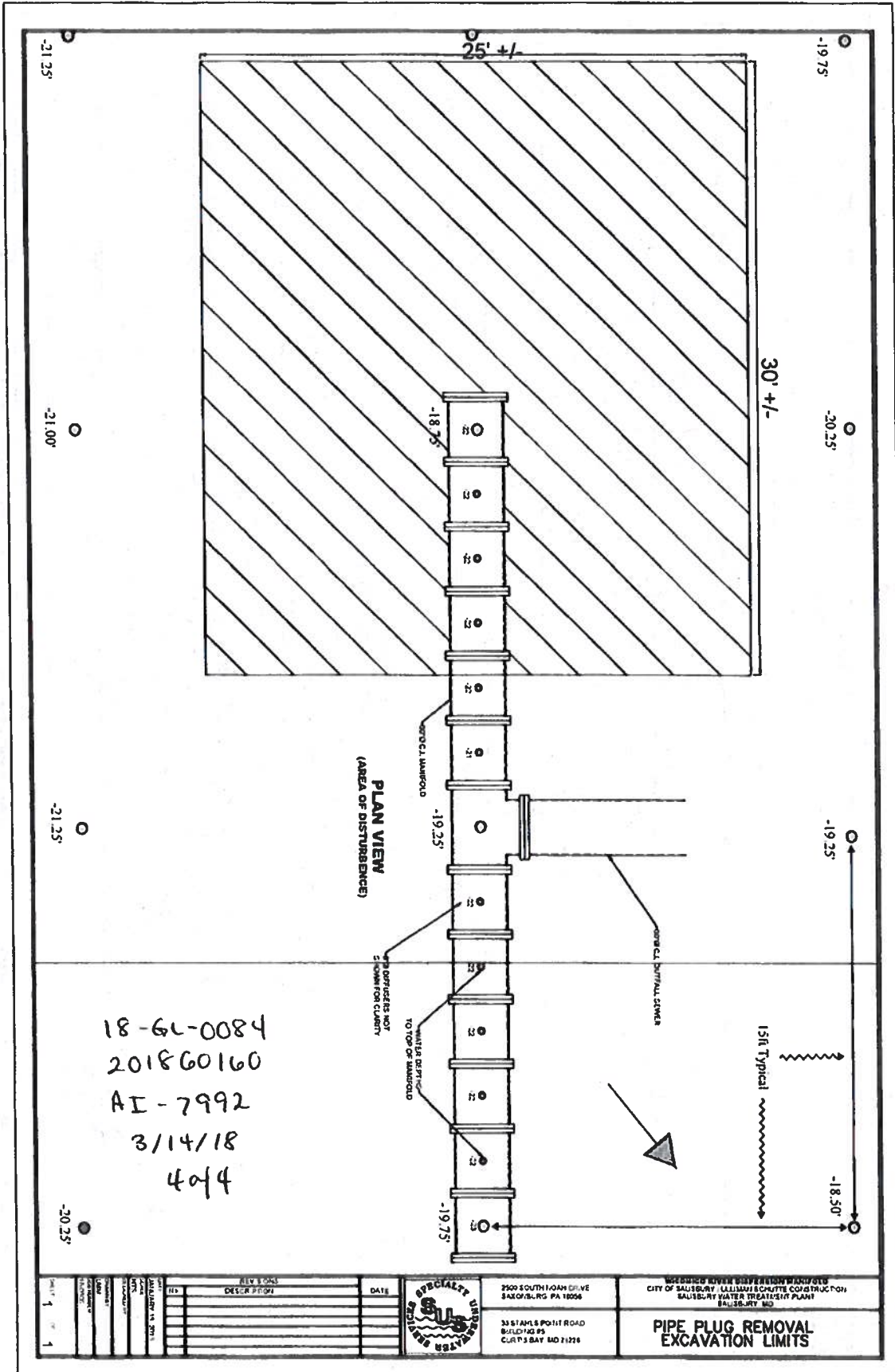
CITY OF SALISBURY
 DRAWN BY [HTTP://CADDSTAFFING.COM](http://caddstaffing.com) CHECKED/APPROVED BY J. CROFTON

SHEET	PROJECT/LINE NUMBER	REV
3 of 8	00-9181	-



18-GL-0084
 201860160
 AI-7992
 3/14/18
 304

PROJECT NO. SHEET NO. DATE DRAWN BY CHECKED BY APPROVED BY	DATE		2505 SOUTHVIEW DRIVE BASKING RIDGE, PA 18026	ENGINEERING DESIGN CONSULTANTS CITY OF SALISBURY / MILLBURN SPECIALTY CONSTRUCTION SALISBURY WATER TREATMENT PLANT SALISBURY, MD
	PROJECT NAME LOCATION SCALE		33 STANLEY POINT ROAD BUILDING 05 CLARKSBURG, MD 21224	



PLAN VIEW
(AREA OF DISTURBANCE)

18-62-0084
201860160
AI-7992
3/14/18
4 of 4

<table border="1"> <tr> <th>REV</th> <th>DESCRIPTION</th> <th>DATE</th> </tr> <tr> <td> </td> <td> </td> <td> </td> </tr> <tr> <td> </td> <td> </td> <td> </td> </tr> <tr> <td> </td> <td> </td> <td> </td> </tr> <tr> <td> </td> <td> </td> <td> </td> </tr> </table>	REV	DESCRIPTION	DATE													<p>SPECIALTY UNDERWRITERS</p> <p>2900 SOUTH LIOAN DRIVE SAKONSBURG, PA 17056</p> <p>33 STABLES POINT ROAD BUELDING, PA CURT'S BAY, MD 21224</p>	<p>DESIGNED BY: RIVER SUPERVISION CONSULTANTS CITY OF SALISBURY, ALLEGANY COUNTY CONSTRUCTION SALISBURY WATER TREATMENT PLANT SALISBURY, MD</p> <p>PIPE PLUG REMOVAL EXCAVATION LIMITS</p>
REV	DESCRIPTION	DATE															